

# Little Rock (Arkansas, États-Unis)














Classification géographique : **Arkansas (États-Unis, Amérique)**

## Documents sur Little Rock (Arkansas, États-Unis) (21 ressources dans data.bnf.fr)




### Cartes et plans (21)

|                                |   |   |   |  |   |
|--------------------------------|---|---|---|--|---|
| Arkansas (1993)                | , Rand McNally and company, Chicago : Rand McNally ; [Paris] : [diff. Nouveau Quartier Latin], 1993 |       | Sweet Home, Ark. (1986)   | , Geological survey. Etats-Unis, Denver (Colo.) ; Reston (Va.) : Geological Survey, 1986 |       |
| Pinnacle Mountain, Ark. (1986) | , Geological survey. Etats-Unis, Denver (Colo.) ; Reston (Va.) : Geological Survey, 1986            |      | North Little Rock, Ark. (1986)  | , Geological survey. Etats-Unis, Denver (Colo.) ; Reston (Va.) : Geological Survey, 1986 |      |
| Little Rock, Ark. (1986)       | , Geological survey. Etats-Unis, Denver (Colo.) ; Reston (Va.) : Geological Survey, 1986            |   | Sweet Home, Ark. (1975)   | , Geological survey. Etats-Unis, Denver (Colo.) ; Reston (Va.) : Geological Survey, 1975 |   |
| Pinnacle Mountain, Ark. (1975) | , Geological survey. Etats-Unis, Denver (Colo.) ; Reston (Va.) : Geological Survey, 1975            |   | Champion Map of Greater Little Rock, Arkansas. Including North Little Rock (1966) | , Champion map corporation, Charlotte, Caroline du Nord : Champion Map Corporation, 1966 |   |
| Sweet Home, Ark. (1961)        | , Geological survey. Etats-Unis, Denver (Colo.) ; Reston (Va.) : Geological Survey, 1961            |   | North Little Rock, Ark. (1961)  | , Geological survey. Etats-Unis, Denver (Colo.) ; Reston (Va.) : Geological Survey, 1961 |   |

|  |  |   |  |  |   |
|--|--|---|--|--|---|
| Pinnacle Mountain, Ark. (1961)   | , Geological survey. Etats-Unis, Denver (Colo.) ; Reston (Va.) : Geological Survey , 1961                          |  | Little Rock, Ark. (1961)                           | , Geological survey. Etats-Unis, Denver (Colo.) ; Reston (Va.) : Geological Survey , 1961                          |  |
| Geologic map of the Arkansas bauxite region. 1 : 31 680 . Geology (1958) | , W.E. Benson, F.A. Hildebrande, T. A. Steven (géologue) [et autre(s)], Washington : U.S. Geological Survey , 1958 |  | Geologic map of the Arkansas bauxite region (1958) | , W.E. Benson, F.A. Hildebrande, T. A. Steven (géologue) [et autre(s)], Washington : U.S. Geological Survey , 1958 |  |
| Highway map of Arkansas (1955)   | , H.M. Gousha company, Chicago : H.M. Gousha Co. , 1955  |  | North Little Rock, Ark. (1954)                     | , Geological survey. Etats-Unis, Denver (Colo.) ; Reston (Va.) : Geological Survey , 1954                          |  |
| Arkansas. Louisiana. Mississippi. 1 : 1 230 000 (1954)                   | , Convent Station : General Drafting C° , 1954   |  | Pinnacle Mountain, Ark. (1954)                     | , Geological survey. Etats-Unis, Denver (Colo.) ; Reston (Va.) : Geological Survey , 1954                          |  |
| Sweet Home, Ark. (1954)  | , Geological survey. Etats-Unis, Denver (Colo.) ; Reston (Va.) : Geological Survey , 1954                          |  | Little Rock, Ark. (1954)                           | , Geological survey. Etats-Unis, Denver (Colo.) ; Reston (Va.) : Geological Survey , 1954                          |  |
| North Little Rock and Little Rock, Arkansas. 1 mile (1950)               | , [Little Rock] : Pulaski County Planning Board , 1950   |  |  |  |   |

## Publiés ou enregistrés à Little Rock (Arkansas, États-Unis) (24 ressources dans data.bnf.fr)

### Périodiques publiés à Little Rock (Arkansas, États-Unis) (3)

|   |   |   |                                     |   |   |
|---|---|---|-------------------------------------|---|---|
| Women in French newsletter  | , Little Rock (Arkansas, États-Unis), 1987      |  | The Colonial newsletter (1960-2017) | , Little Rock (Arkansas, États-Unis), 1960-2017 |  |
| Biennial report of the State superintendent of public instruction of the State of Arkansas... (18??-18??) | , Little Rock (Arkansas, États-Unis), 18??-18?? |  |                                     |   |   |

Documents publiés à Little Rock (Arkansas, États-Unis) (21)

|   |   |   |   |
|---|---|---|---|
| From Carnegie to cyberspace (2010)  | , Nathania Sawyer, Shirley Schuette, Little Rock, AR : Butler Center Books , 2010   | Drawings of choice (2002)   | , Little Rock : Arkansas Art Center , 2002  |
| Touch magic (2000)  | , Jane Yolen, Little Rock, Ark. : August house publ. , 2000   | East African folktales (1997)   | , Vincent Müli Wa Kītukū, Little Rock : August house , 1997   |
| Trickster tales (1996)  | , Josepha Sherman, Little Rock : August House , 1996.   | Who says ? (1996)   | , Little Rock (Ark.) : August House , cop. 1996   |
| Native American legends (1987)  | , Little Rock, Ark. : August house , 1987   | Injitsu for Christ (1986)   | , Jack Butler, Little Rock, Ark. : August house , 1986  |
| The Index of oboe music (1976)  | , Wayne Wilkins, Little Rock : the Music register , cop. 1976   | Catalog of the John D. Reid collection of early American jazz (1975)                                    | , Arkansas arts center. Little Rock, Ark., Little Rock : the Arkansas arts Center , 1975  |
| Catalog of the John D. Reid collection of early American jazz [in the Arkansas arts Center] (1975)  | , Little Rock : the Arkansas arts Center , 1975   | Lincoln County, Arkansas, October 1955. 1 mile [=0, 035 m. ; 1 : 46 000 env]. Drawn and compiled (1956) | , E.A. Harris, [Little Rock] : Lincoln Abstract Co. , 1956  |
| Map of Arkansas Fishing Waters 1955 (1955)  | , [Little Rock] : Arkansas Game and Fish Commission , 1955  | Map of Lake Conway, Conway Arkansas (1953)  | , Little Rock : Capitol Blue Print & Supply C° , 1953   |
| North Little Rock and Little Rock, Arkansas. 1 mile (1950)  | , [Little Rock] : Pulaski County Planning Board , 1950  | Lyrics and love songs, by gen. Albert Pike. Edited by Lilian Pike Roome,... (1916)                      | , Albert Pike (1809-1891), Little Rock, Ark., F. W. Allsopp , 1916. In-16, 246 p., pl., portrait, couv. ill. [Don 347553] -XcP- |
| Jeff Davis, governor and United States senator, his life and speeches. With personal reminiscences by L. S. Dunaway. Introduction by... J. V. Bourland (1913) | , Jeff Davis (1862-1913), Little Rock, Ark., Democrat print. and litho. C° , 1913. In-8°, 255 p., portraits. [Don 347553] -VIIIh11- | Some Differences in the education of the deaf and the hearing read... by A. G. Mashburn,... (1898)      | , A. G. Mashburn, Little Rock : the Arkansas optic print , 1898   |

Some differences in the education of the deaf and the hearing, read before the Arkansas school association of teachers of the deaf, April 11, 1898, by A. G. Mashburn,... (1898)

, A G Mashburn, Little Rock : the Arkansas optic print , 1898

First report of a geological reconnaissance of the northern counties of Arkansas made during the years 1857 and 1858 (1858)






, William Elderhorst, Edward Travers Cox (1821-1907), David Dale Owen (1807-1860), Little Rock : Johnson and Yerkes , 1858

America, a vision, by Mabel Bean

, Mabel Bean, Little Rock, Ark., the author , (s. d.). In-8°, 4 p. n. ch. [Don 123-54] -XcD-VIIIh11-











**Personnes ou collectivités en relation avec Little Rock (Arkansas, États-Unis) (49 ressources dans data.bnf.fr)**

**Auteurs nés à Little Rock (Arkansas, États-Unis) (28)**

|                                    |   |                             |   |
|------------------------------------|---|-----------------------------|---|
| Corin Nemec                        |     | Rebecca Balding (1948-2022) |     |
| John Stubblefield (1945-2005)      |   | Robert Palmer (1945-1997)   |   |
| Herbert Rowland                    |   | Dan Hicks (1941-2016)       |   |
| James Luther Dickinson (1941-2009) |   | Pharoah Sanders (1940-2022) |   |
| Thomas Stacy                       |   | Sammy Lawhorn (1935-1990)   |   |
| Charlotte Moorman (1933-1991)      |   | Walter Norris (1931-2011)   |   |
| Richard Boone (1930-1999)          |   | Ann Gillis (1927-2018)      |   |
| John Young (1922-2008)             |   | Marion Hutton (1919-1987)   |   |
| James Louis Jarrett (1917-2015)    |   | Scoops Carry (1915-1966)    |   |
| Al Hibbler (1915-2001)             |   | Snub Mosley (1905-1981)     |   |
| Volly De Faut (1904-1973)          |   | Talcott Reeves              |   |

|                                     |   |                                 |   |
|-------------------------------------|---|---------------------------------|---|
| Eddie Fisher (guitariste)           |  | Jay Flippen (1899-1971)         |  |
| Florence Beatrice Price (1887-1953) |  | John Gould Fletcher (1886-1950) |  |
| Douglas MacArthur (1880-1964)       |  | Electrifying Mojo               |  |

### Auteurs morts à Little Rock (Arkansas, États-Unis) (11)

|                            |   |                                 |   |
|----------------------------|---|---------------------------------|---|
| Bill Hicks (1961-1994)     |  | Tom Ferguson (1943-2006)        |  |
| Dale Hawkins (1936-2010)   |  | Charles Thomas (1935-1999)      |  |
| Sonny Burgess (1929-2017)  |  | Marjorie Lawrence (1909-1979)   |  |
| Dee Brown (1908-2002)      |  | Ira E. Sanders (1894-1985)      |  |
| Anita Blackmon (1893-1943) |  | John Gould Fletcher (1886-1950) |  |
| Jeff Davis (1962-1913)     |  |                                 |   |

### Personnes ou collectivités en relation à Little Rock (Arkansas, États-Unis) (10)

|   |   |  |   |
|---|---|--|---|
| Auteur du texte : Champion map corporation  |  | Autre : Exxon Corporation                          |  |
| Autre : General drafting company            |  | Éditeur commercial : Geological survey. Etats-Unis |  |
| Cartographe : Geological survey. Etats-Unis |  | Auteur du texte : Geological survey. Etats-Unis    |  |
| Auteur du texte : H.M. Gousha company       |  | Distributeur : Nouveau Quartier Latin. Paris       |  |
| Cartographe : Rand McNally and company      |  | Éditeur commercial : Rand McNally and company      |  |

**Voir aussi** (2 ressources dans data.bnf.fr)

**À la BnF (1)**

---

Notice correspondante dans Catalogue général

**Sur le Web (1)**

---

Notice correspondante dans Base de données de lieux géographiques GeoNames