

Îles Cocos (Australie)




Geographic area : **Îles Cocos (Australie) (Asie)**

Documents about Îles Cocos (Australie) (14 resources in data.bnf.fr)

Maps (13)

Australie (1998)	📍	Cocos (Keelings) Islands (1992)	📍
Cocos (Keeling) islands (1986)	📍	Kokos-Eilanden (1869)	📍
Kaart der Kokos Eilanden volgens de nieuwste opening op order der Nederlandsche Oost Indische regering... (1829)	📍	De Kokos Eilanden (1829)	📍
De Kokos Eilanden (1829)	📍	A New and Correct Chart of the Indian Ocean from the Cape of Good Hope to Canton with the West part of the Pacific ocean which includes the eastern passage to China (1798)	📍
A New and Correct Chart of the Indian Ocean from the Cape of Good Hope to Canton with the West part of the Pacific ocean which includes the eastern passage to China (1798)	📍	[Division 8 du portefeuille 215 du Service hydrographique de la marine consacrée aux îles Cocos] (1787)	📍
Plan of the Keeling or the Cocos Islands... (1787)	📍	[Portefeuille 215 du Service hydrographique de la marine consacrée aux îles Laquedives, Maldives, Cocos, Kerguelen et Chagos] (1717)	📍
Figure CXIII. I[s]le Cosos. - [620] (1683)	📍		


Archives and manuscripts (main catalog) (1)


[J. H. Quigley]. "Wanderings in the Islands of Interview (Andaman), Little and Great Coco", Maulmein, 1850 (carnet de 35 p.) (1850) 


Related to this place (5 resources in data.bnf.fr)**Authors linked to Îles Cocos (Australie) as cartographer (5)**

Gijsbert Franco von Derfelden van Hinderstein (1783-1857) 

Joseph Huddart (hydrographe, 1741-1816) 

Jacob Swart (1796-1866) 

Grande-Bretagne. Hydrographic office 

Karto+Grafik. Francfort-sur-le-Main, Allemagne 

See also**In BnF (1)**

Equivalent record in Catalogue général

On the Web (4)

Equivalent record in Dbpedia

Equivalent record in VIAF

Equivalent record in Wikidata

Equivalent record in Wikipedia Francophone